








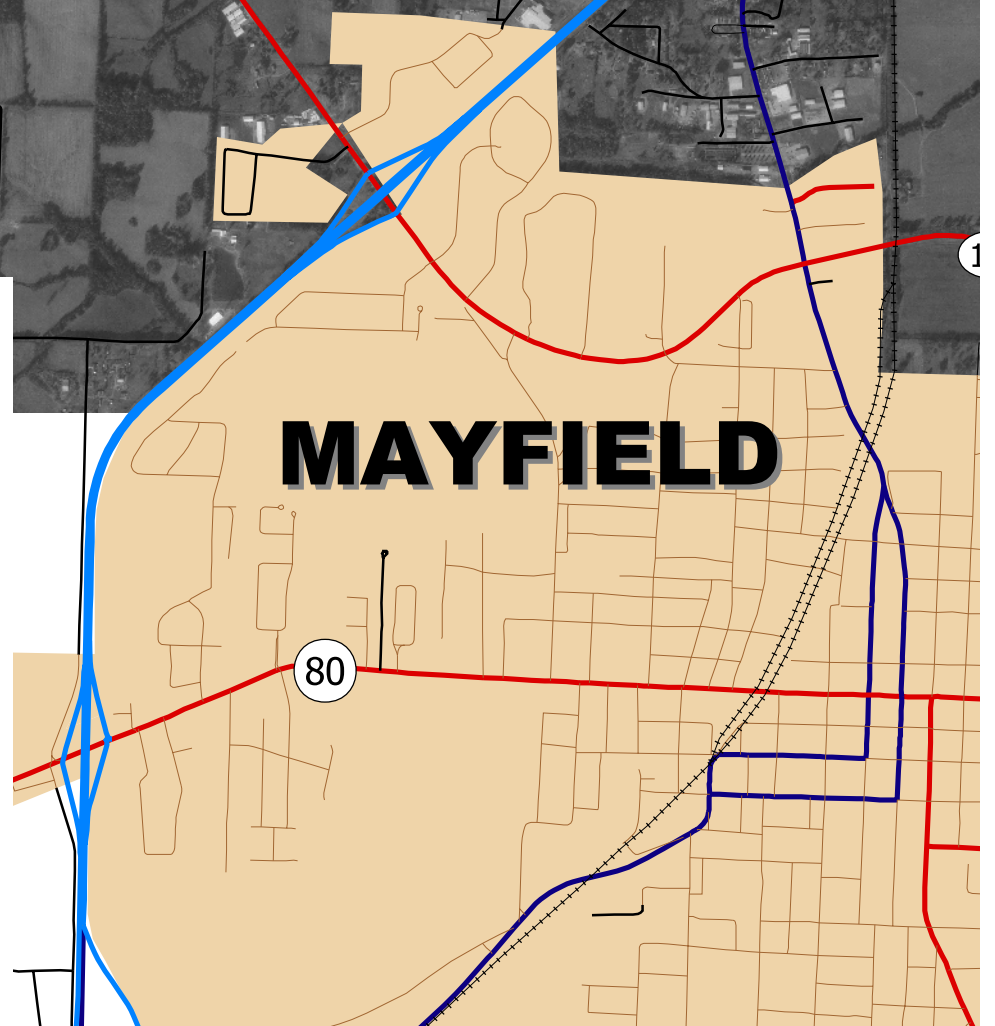
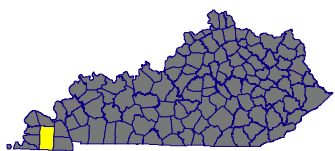
0.5 0 0.5 1 Miles

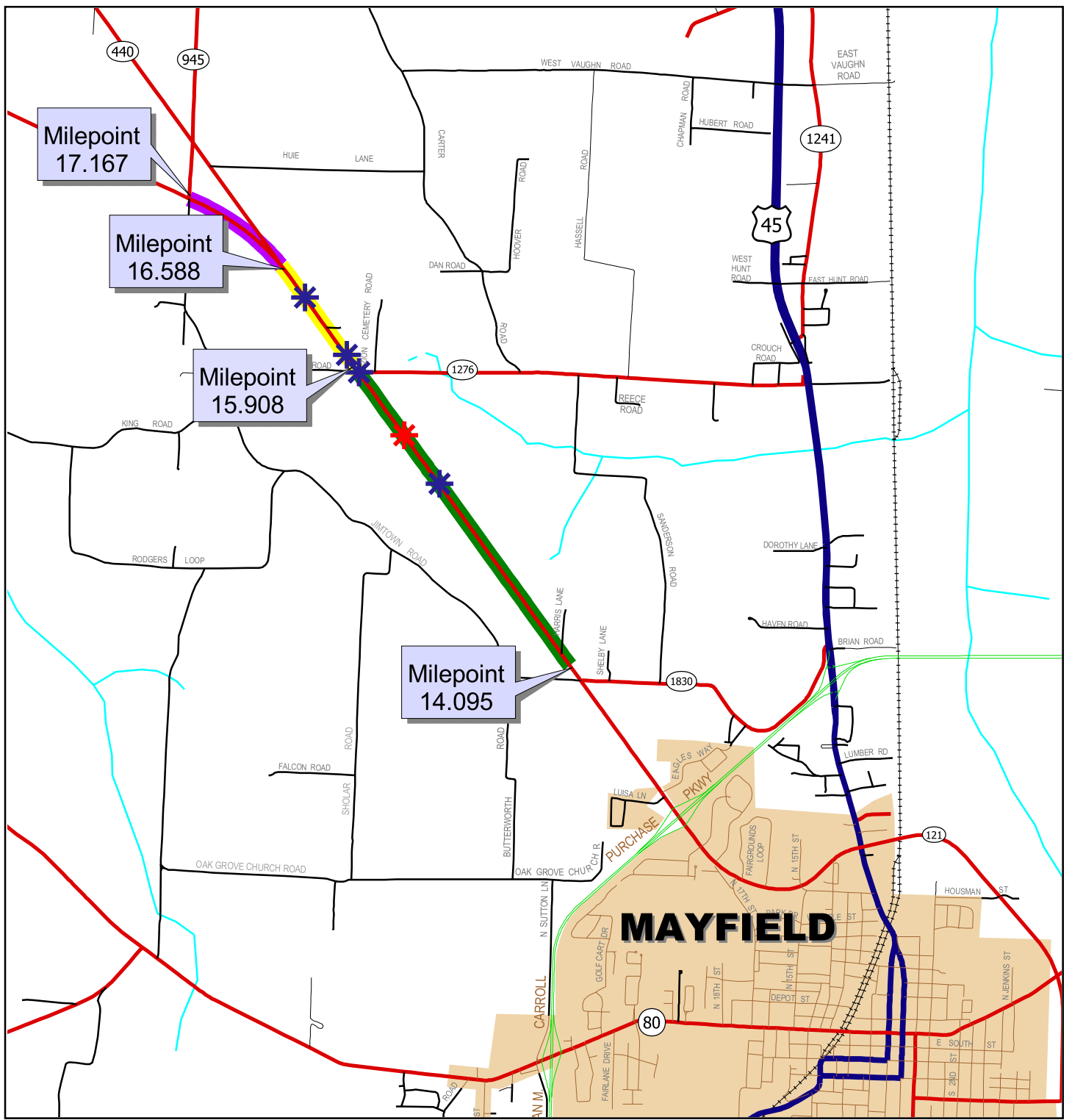
-  Parkways
-  US Highways
-  State Roads
-  Local Roads
-  Streams
-  Railroad
-  Corporate Boundary



Division of Planning

**Exhibit 1**  
**Project Location**  
 Graves County  
 Item No. 1-8100.00  
 KY 121 From 400' South  
 of Harris Lane to the  
 KY 945 Intersection

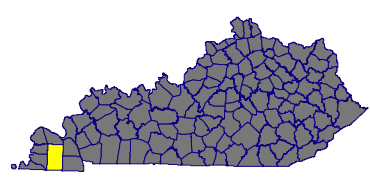




**LEGEND**

- 2 Crashes, CRF = 0.187
- 9 Crashes, CRF = 0.608
- 16 Crashes, CRF = 0.437
- \* Fatal Crash
- \* Injury Crash

4000 0 4000 Feet

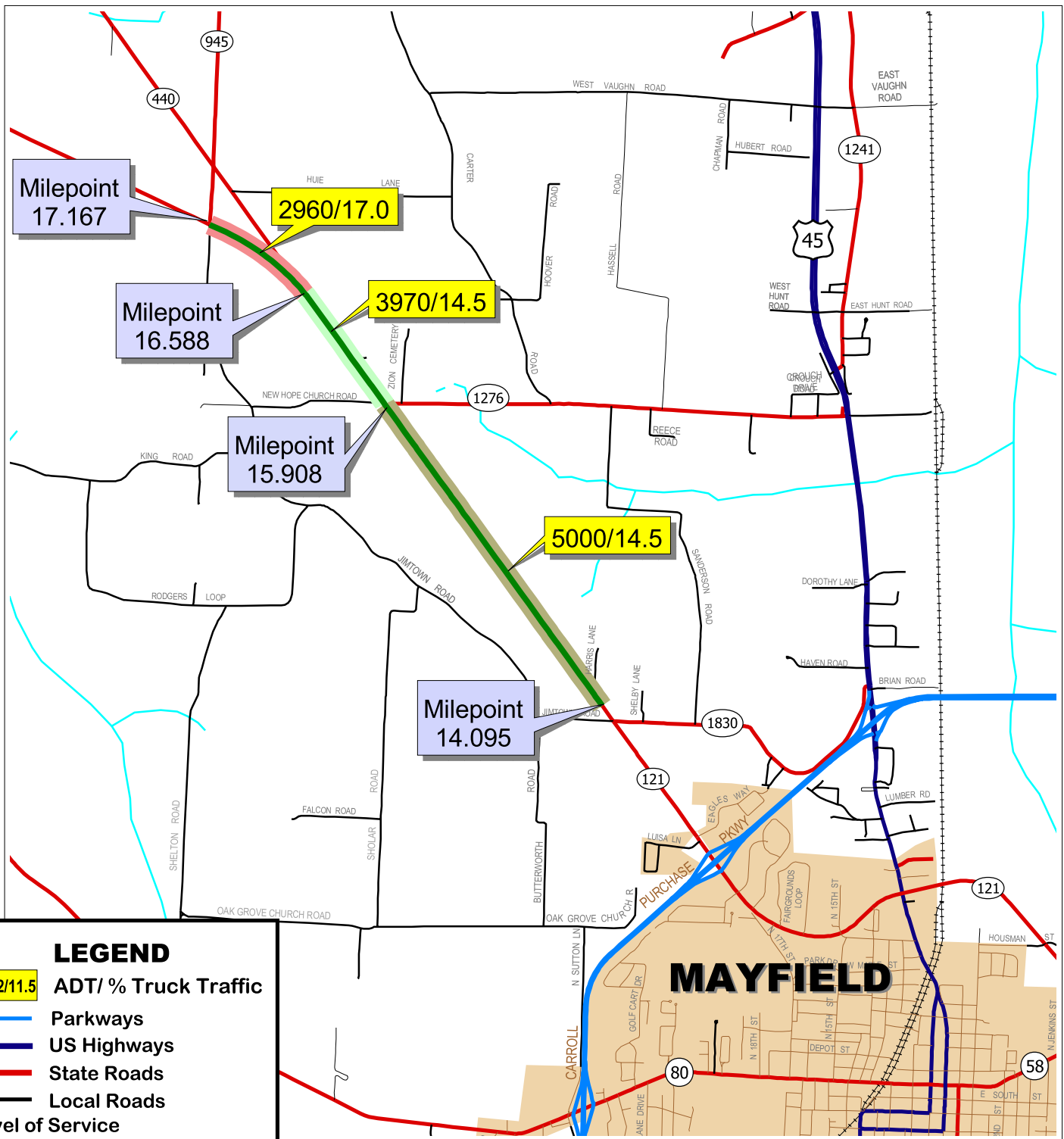


Division of Planning

**Exhibit 2  
Vehicle Crash  
Information  
By Severity**

Jan. 1, 2000 - Dec. 31, 2002  
Graves County  
Item No. 1-8100.00  
KY 121 From 400' South  
of Harris Lane to the  
KY 945 Intersection

There are no High Crash Spots in the study corridor.



**LEGEND**

**1122/11.5** ADT/ % Truck Traffic

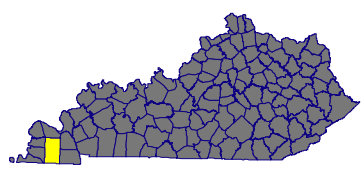

— Parkways  
 — US Highways  
 — State Roads  
 — Local Roads

**Level of Service**

— C or Better  
 — D  
 — E  
 — F

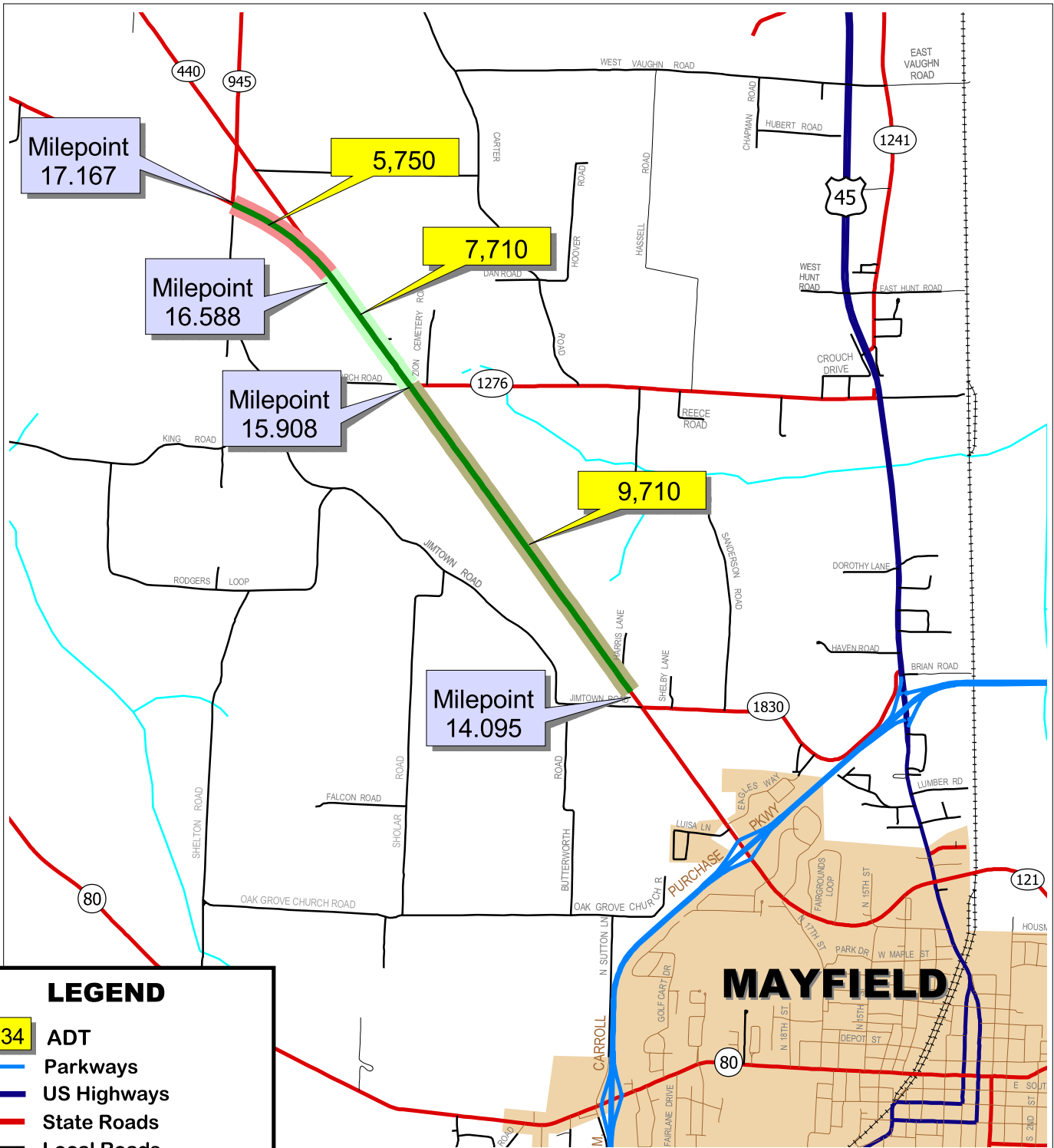
— MP 16.588 - 17.167  
 — MP 15.908 - 16.588  
 — MP 14.095 - 15.908

— Streams  
 — Railroad  
 — Corporate Boundary



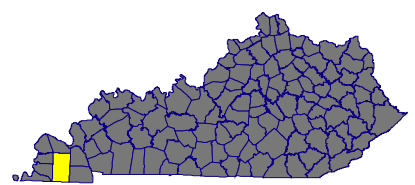
Division of Planning

**Exhibit 3**  
**Year 2002**  
**Traffic and Level**  
**of Service**  
 Graves County  
 Item No. 1-8100.00  
 KY 121 From 400' South  
 of Harris Lane to the  
 KY 945 Intersection



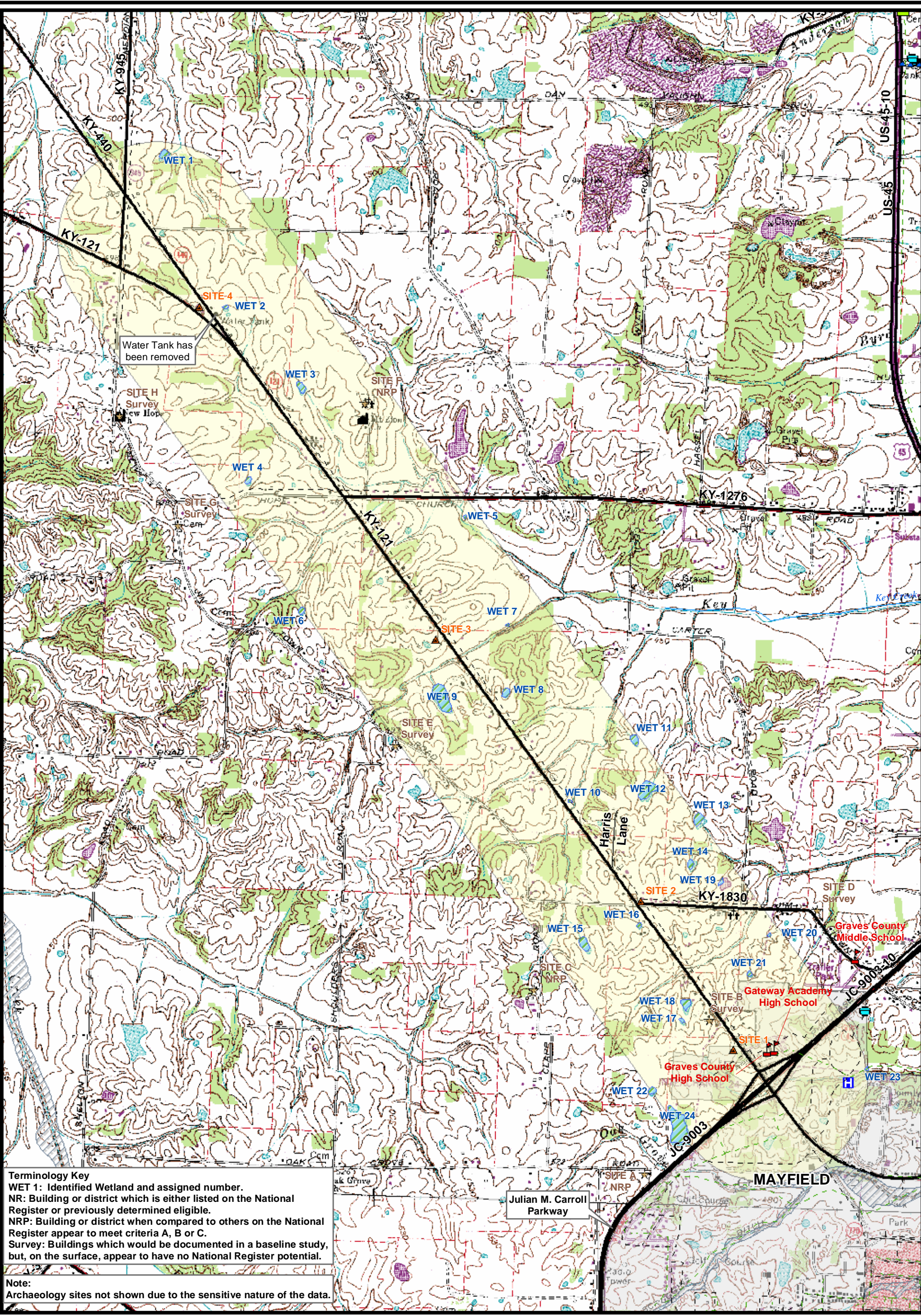
**LEGEND**

- 1234 ADT
- Parkways
- US Highways
- State Roads
- Local Roads
- Level of Service**
- C or Better
- D
- E
- F
- MP 16.588 - 17.167
- MP 15.908 - 16.588
- MP 14.095 - 15.908
- Streams
- Railroad
- Corporate Boundary



Division of Planning

**Exhibit 4**  
**Year 2030**  
**Traffic and Level**  
**of Service**  
 Graves County  
 Item No. 1-8100.00  
 KY 121 From 400' South  
 of Harris Lane to the  
 KY 945 Intersection



**Terminology Key**  
 WET 1: Identified Wetland and assigned number.  
 NR: Building or district which is either listed on the National Register or previously determined eligible.  
 NRP: Building or district when compared to others on the National Register appear to meet criteria A, B or C.  
 Survey: Buildings which would be documented in a baseline study, but, on the surface, appear to have no National Register potential.

**Note:**  
 Archaeology sites not shown due to the sensitive nature of the data.

- |                             |                        |                            |                           |
|-----------------------------|------------------------|----------------------------|---------------------------|
| Airport                     | Landfill               | Public Water Source        | State Park                |
| Church                      | Oil Well               | Water Tank                 | Conservation/Natural Area |
| Park                        | Gas Well               | Water Treatment Plant      | PROJECT STUDY AREA        |
| Populated Place             | Combined Oil and Gas   | Sewers                     |                           |
| Cemetery                    | Newly Permitted Well   | Package Plant              |                           |
| School                      | Dry and Abandoned Well | Wastewater Pump Station    |                           |
| Hospital                    | Miscellaneous Well     | Wastewater Treatment Plant |                           |
| Potential Historic Location | Waterline              | Stream                     |                           |
| HAZMAT Site                 | Water Well             | Wetlands                   |                           |
|                             |                        | Potential Flood Risk       |                           |

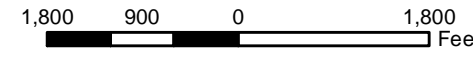


Exhibit 5 Sheet 1 of 1  
**USGS Topographic Environmental Footprint**  
 KY 121  
 400' South of Harris Lane to KY-945  
 Graves County  
 KYTC Item No. 1-8100.00



VICINITY MAP